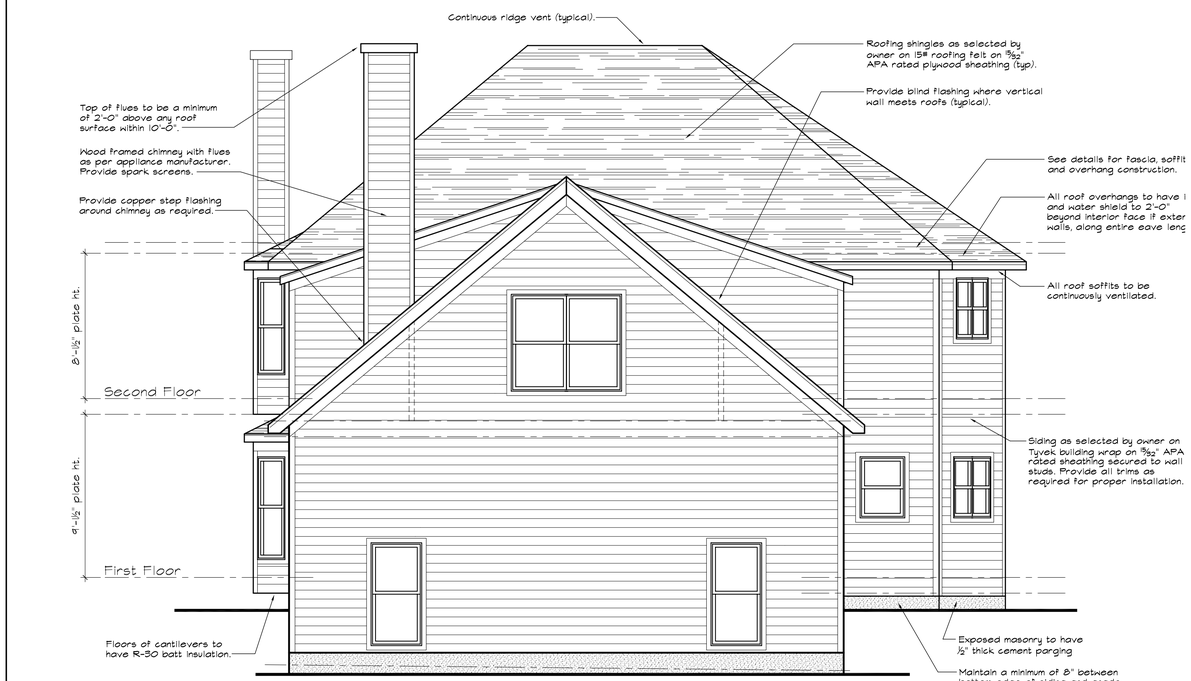

NOTE:
Grading shown is approximate. See site development drawings for all grading and site layout.

LEFT SIDE ELEVATION

SCALE: ¼"=1'-0"

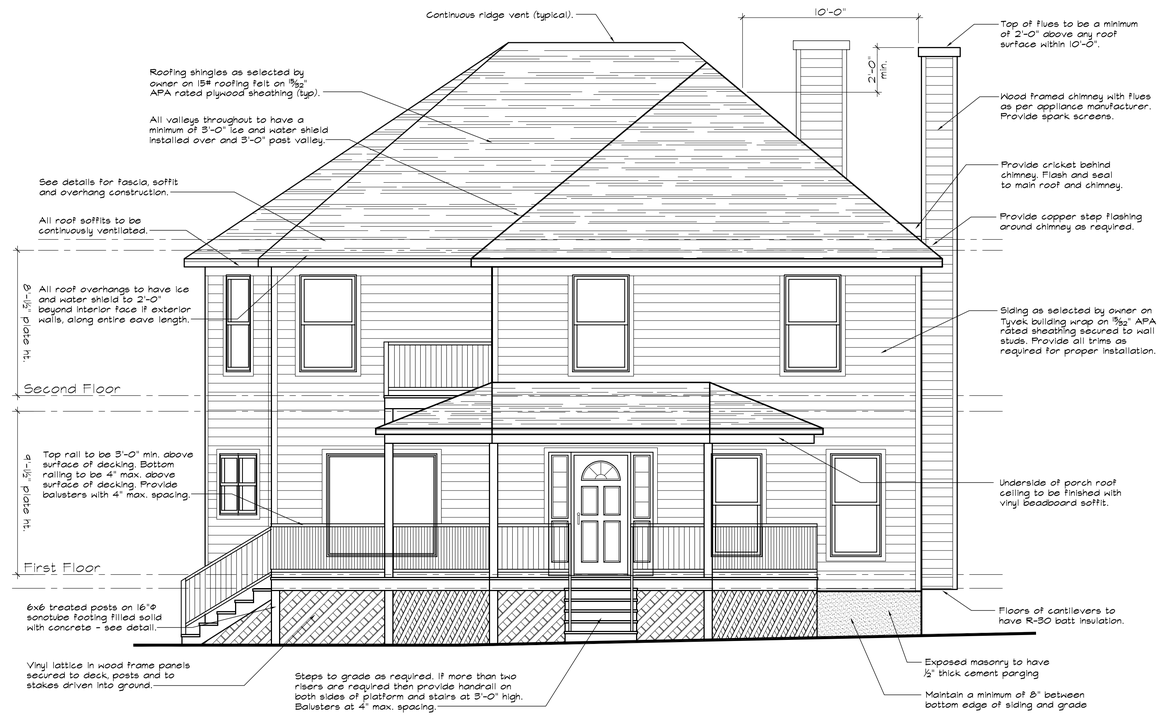

NOTE:
Grading shown is approximate. See site development drawings for all grading and site layout.

RIGHT SIDE ELEVATION

SCALE: ¼"=1'-0"

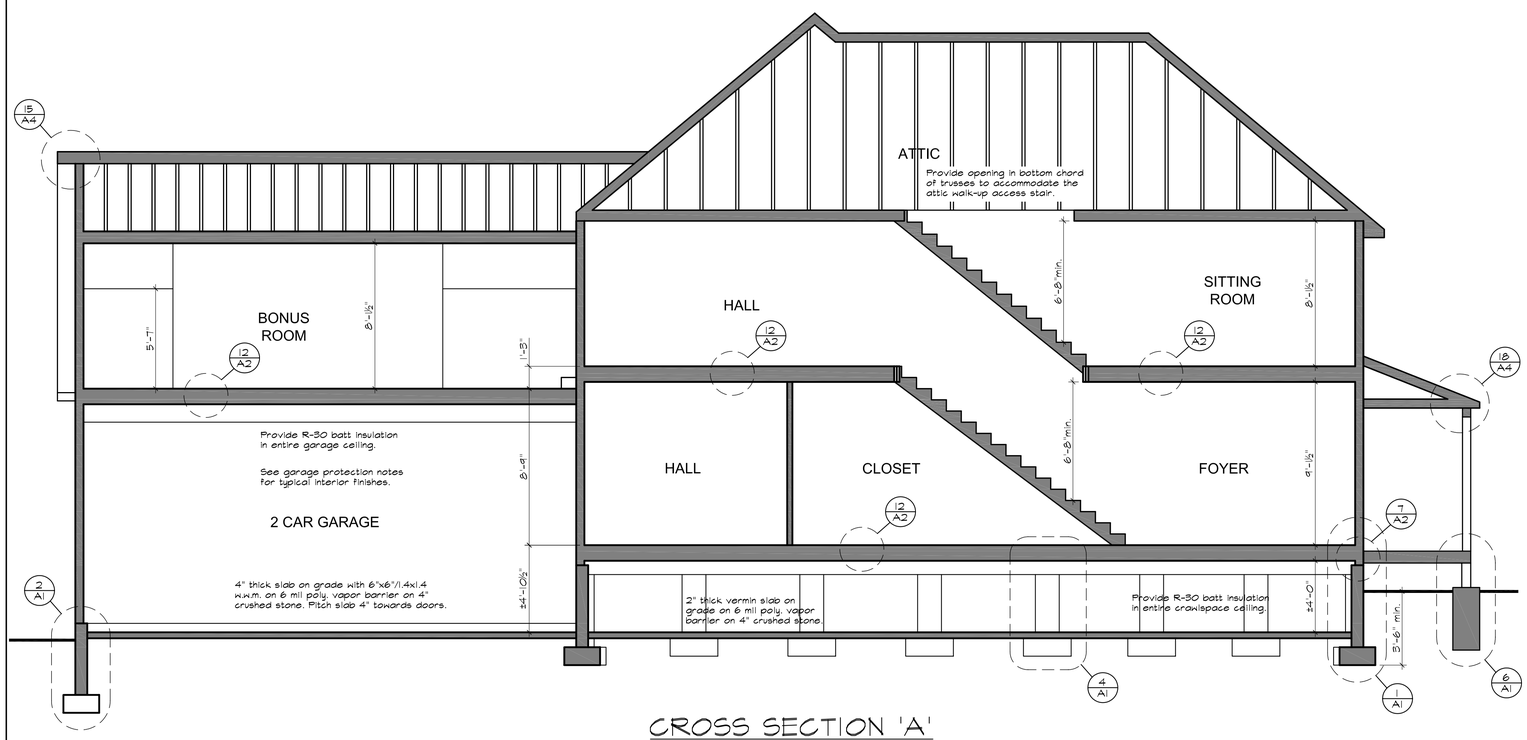

CROSS SECTION 'A'

SCALE: ¼"=1'-0"

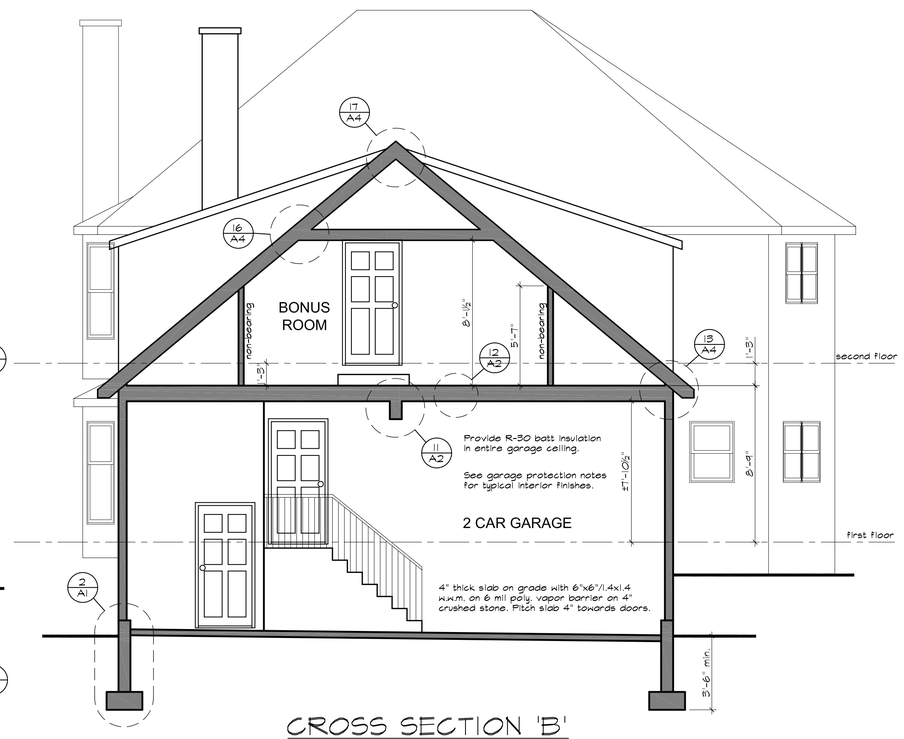

CROSS SECTION 'B'

SCALE: ¼"=1'-0"

These plans are instruments of service and may not be altered, reproduced, or copied without prior written consent. Copyright © 2008 - Fox Architectural Design, PC

REV.	BY	DATE	DESCRIPTION

Fox Architectural Design PC
973 970-9355
design@foxarch.com
www.foxarch.com
546 STATE ROUTE 10 WEST, LEDGEWOOD, NEW JERSEY 07852

LEFT & RIGHT ELEVATIONS, SECTIONS

NEW RESIDENCE FOR:
PAUL & LINDA BOUSCAREN
TOWNSHIP OF MOUNT OLIVE
MORRIS COUNTY, NEW JERSEY

JOB NO. 08078
DATE: 8-28-08
DRAWN: sb
SCALE: AS NOTED

THIS DRAWING IS NOT VALID UNLESS SIGNED AND SEALED BY A LICENSED PROFESSIONAL ENGINEER

KENNETH J. FOX, AIA, PP
LIC. #AI-00053

A6

SHEET 8 OF 9

C:\2007-2008\FOX\2008\PROJECT\PAUL-CONST
5-27-2009 3:29 PM